

**PUBLIC RIGHT OF WAY EVIDENCE FORM**  
**Important Note**

The object of this enquiry is simply to reach the truth of the matter, whatever it may be. Witnesses are therefore asked to answer the questions as fully as possible and not to keep back any information, whether for or against the public status claim. This is of particular importance if the information is to be of real value in establishing the status of the way.

Name of witness (Mr/Mrs/Miss/Ms) ... CHRISTINE MOULD .....  
(Block Capitals please)

Address .. [REDACTED] .....  
(Block Capitals please)

Telephone No. ... [REDACTED] .....

Date of Birth [REDACTED]. Occupation [REDACTED] .....

**Please attach a map showing the claimed way marked in red.**

Description of claimed way:- (Include grid references if known)  
From

To

\*Please delete as appropriate

**Please take time to answer the questions carefully and in full.**

- 
1. (a) How many years have you known the way? 40 YEARS  
(b) Does the way have a popular name? GREEN LANE
- (c) Have you personally used the above way? \*YES/NO  
(d) Did you only use part of the way? \*YES/NO
- Please do not use vague terms such as "often".**
- (e) During which years have you used the way? 1960
- (f) Where were you going from/to? SHEEPWASH TO SHEEPWASH.
- (g) For what purpose? (e.g. work, pleasure) PLEASURE
- (h) How many times a year? (e.g. daily, weekly, seasonal)
- (i) By what means? (e.g. on foot, horseback, motor vehicle etc) ON FOOT AND HORSEBACK
- (j) Is, or was, the way a short cut for you? YES
- (k) If so why? THE ONLY OTHER WAY WOULD BE ON A MAIN ROAD WHICH WOULD NOT BE VERY SAFE FOR A HORSE OR HORSE DRAWN VEHICLE.
- (l) Please show on the attached plan the route of the way you have used.  
If you have only used part of the way please mark or indicate the part used.
- (m) Do you still use the way?
- (n) If not why not?

2. When using the path where did you live? SHEEPWASH COTTAGE, CAVERSWALL.  
If at different places please provide details and years. IPSTONES 1979 - 2001
- 

3. (a) How wide is the way? APPROX 15 FT.  
(b) Is it the same width throughout its length?
- 

4. If you have ridden a horse on the way  
(a) Where did you keep the horse? SHEEPWASH COTTAGE CAVERSWALL  
(b) Where did you start and finish your ride? SHEEPWASH TO SHEEPWASH  
(c) Were you ever riding with the hunt when you used the way? NO
- 

5. (a) When using the way did you ever see any other person driving motor or horse-drawn vehicles on the way? \*YES/NO  
(b) If so, how often and what type of vehicle were they using? HORSE DRAWN  
(c) Have you ever driven, or been a passenger in, a motor or horse drawn vehicle on the way? \*YES/NO  
(d) If YES to (c),  
(i) How often was this? 2-4 TIMES A MONTH  
(ii) What type of vehicle were you in? HORSE DRAWN  
(iii) For what purpose was it being used? PLEASURE
- 

6. (a) Has the way always been on the same route? \*YES/NO  
(b) If not, please describe the original route, state when the way was diverted and show details on a plan.  
(c) Is the way a clearly defined track or path which a stranger to the vicinity could follow? YES  
(d) Have you always kept to the route of the way between the start and finish, or have you wandered from the route? YES.
-

7. (a) Have there, to your knowledge, ever been any stiles or gates on the way? \*YES/NO

(b) If so, please mark on the attached plan the location of the stiles or gates and state, if known, when they were erected or removed.

(c) If any gates on the way were ever locked please state, how often, and if known, by whom?

Please mark on the attached plan the locations of the locked gates.

---

8. (a) Have you ever known of, excluding locked gates, any other obstructions to the way? \*YES/NO

(b) If so, state (i) what type of obstruction was this?

(ii) When they were erected or removed?

(c) Please state, if known, who erected the obstructions and show the approximate position of the obstructions on the attached plan.

---

9. (a) Were you ever an owner or tenant of the land crossed by the way? \*YES/NO  
If YES please give dates.

(b) If you were an owner or tenant did you acknowledge the route as a Public Right of Way? \*YES/NO  
If YES please give dates.

(c) When you used the way were you working for any owner or tenant of the land adjoining or crossed by the way? \*YES/NO

(d) If Yes to (c),  
(i) What was your employment?  
(ii) Between what years were you employed?

(e) If you were employed by the owner/ tenant  
(i) Did you receive any instructions from the owner/tenant as to the use of the way by the public? \*YES/NO  
(ii) If so, what were your instructions?

(f) Did any relatives of yours ever work for an owner or tenant of land adjoining or crossed by the way? \*YES/NO  
If so, what was their relationship to you?

---

10. (a) Have you ever been stopped or turned back when using the way? \*YES/NO

(b) Do you know, or have you heard of, anyone else having been prevented from using the way? \*YES/NO

(c) If yes to (a) or (b), please give details.

---

11. (a) Were you ever told by any owner or tenant of the land crossed by the way, or by anyone in their employment, that the way was not public? \*YES/NO

(b) If so, please state (i) Who told you?

(ii) When you were told?

(iii) What were you told?

---

12. (a) Have you ever seen any deterrent notices such as "Private", "No Road", "No Thoroughfare" or "Trespassers will be Prosecuted", on or near the way? \*YES/NO

(b) If so, please state what the notices said and show their approximate position on the attached plan.

---

13. (a) Have you ever seen any notices such as "Public Path", or "footpath", or any other similar notice on or near the way? \*YES/NO

(b) Have you ever seen any direction signs, finger posts or other indicators on or near the way? \*YES/NO

(b) If YES to (a) or (b), please state what the notices or posts said and show their approximate position on the attached plan.

---

14. (a) Have you ever been given permission to use the way? (Whether or not you asked for it) \*YES/NO

(b) Have you ever asked permission to use the way? \*YES/NO

(c) If so, who gave you permission?

(d) When were you given permission?

(e) For what purpose were you given permission to use the way?

15. (a) Have you seen other people using the way? \*YES/NO
- (b) How were they using the way (i.e. foot, horse)? FOOT, AND HORSES
- (c) Were they accompanying you? If so, please give details.  
(i.e. companions, rambling club, family, etc.) FAMILY
- (d) If they were not accompanying you, were these people known to you?
- (e) How frequently did you see other people using the way?  
(i.e. daily, weekly, seasonal etc.) WEEKLY
- (f) How many other people, approximately,  
did you see on these occasions?
- (g) Please give any further details of other people's use  
of the way which you feel may be important.
- 

16. Have you ever been charged a monetary sum for using the path?  
If so, by whom? \*YES/NO
- 

17. (a) Do you have any documentary  
evidence about the way? \*YES/NO
- (b) If so, in what form is this?  
(i.e. maps, photos, etc. please attach a copy if possible)
- (c) Would you be willing to make the original document  
available if necessary? \*YES/NO
- 

18. Can you give any further information about the way  
(continue on a separate sheet of paper if necessary).
-

19. Would you be prepared to give evidence of your use of the way at a public inquiry or in a court of law, if necessary?

\*YES/NO

---

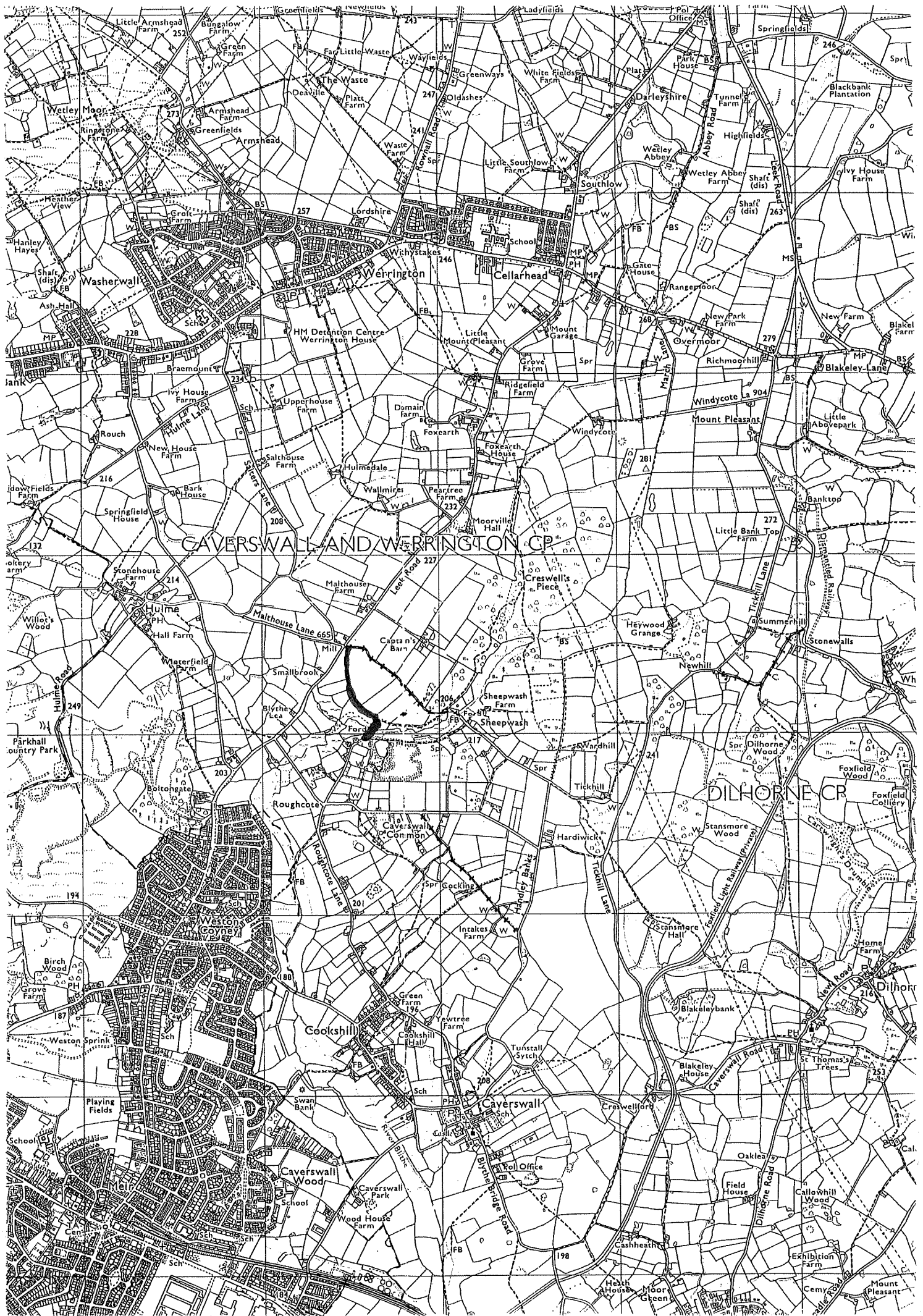
**Please note** that this form will be open to members of the public including affected owners or occupiers of the land crossed by the way.

I certify that, to the best of my knowledge and belief, the information I have given in this statement is true.

Signature ..... *C. Mould* .....

Person taking this statement (if applicable) .....

Date ..... *17/3/2001* .....



CAVERSWALL AND WERRINGTON CP

DILHORNE CP

Cookshill

Caverswall

Dilhorne





**PUBLIC RIGHT OF WAY EVIDENCE FORM**  
**Important Note**

The object of this enquiry is simply to reach the truth of the matter, whatever it may be. Witnesses are therefore asked to answer the questions as fully as possible and not to keep back any information, whether for or against the public status claim. This is of particular importance if the information is to be of real value in establishing the status of the way.

Name of witness (Mr/Mrs/Miss/Ms) JOHN WILLIAM CHAMP  
(Block Capitals please)

Address [REDACTED]  
(Block Capitals please)

Telephone No. [REDACTED]

Date of Birth [REDACTED] Occupation [REDACTED]

Please attach a map showing the claimed way marked in red.

Description of claimed way:- (include grid references if known) KNOWN AS GREEN LANE  
From CONTINUATION OF ROUGHCOVE LANE  
To BARN LANE / A 520 MAIN ROAD

\*Please delete as appropriate

Please take time to answer the questions carefully and in full.

1. (a) How many years have you known the way? ALL MY LIFE
- (b) Does the way have a popular name? GREEN LANE
- (c) Have you personally used the above way? \*YES/
- (d) Did you only use part of the way? \*NO
- Please do not use vague terms such as "often".**
- (e) During which years have you used the way? ALL MY LIFE
- (f) Where were you going from/to? CAVERSWALL TO HULME
- (g) For what purpose? (e.g. work, pleasure) WORK / PLEASURE
- (h) How many times a year? (e.g. daily, weekly, seasonal) WEEKLY / SEASONAL
- (i) By what means? (e.g. on foot, horseback, motor vehicle etc) HORSEBACK / HORSE DRAWN VEHICLE
- (j) Is, or was, the way a short cut for you? YES
- (k) If so why? AVOIDING MAIN A520 ROAD
- (l) Please show on the attached plan the route of the way you have used.  
If you have only used part of the way please mark or indicate the part used.
- (m) Do you still use the way? ONLY ON FOOT. AS THIS HAS BEEN CLOSED OFF FOR HORSES ECT.
- (n) If not why not?

2. When using the path where did you live?

CAVERSWALL

If at different places please provide details and years.

3. (a) How wide is the way?

APPROX 15 FT

(b) Is it the same width throughout its length?

NO

4. If you have ridden a horse on the way

(a) Where did you keep the horse?

SHEEDWASH

CAVERSWALL

(b) Where did you start and finish your ride?

CAVERSWALL / HULME / OTHER

(c) Were you ever riding with the hunt when you used the way?

NO

5. (a) When using the way did you ever see any other person driving motor or horse-drawn vehicles on the way?

\*YES/~~NO~~

(b) If so, how often and what type of vehicle were they using?

HORSE DRAWN  
HORSE BACK

(c) Have you ever driven, or been a passenger in, a motor or horse drawn vehicle on the way?

\*YES/~~NO~~

(d) If YES to (c),

(i) How often was this?

WEEKLY / MONTHLY

(ii) What type of vehicle were you in?

HORSE DRAWN / HORSE BACK

(iii) For what purpose was it being used?

PLEASURE

6. (a) Has the way always been on the same route?

\*YES/~~NO~~

(b) If not, please describe the original route, state when the way was diverted and show details on a plan.

(c) Is the way a clearly defined track or path which a stranger to the vicinity could follow?

YES

(d) Have you always kept to the route of the way between the start and finish, or have you wandered from the route?

KEPT TO THE ROUTE

7. (a) Have there, to your knowledge, ever been any stiles or gates on the way?

\*YES/~~NO~~

(b) If so, please mark on the attached plan the location of the stiles or gates and state, if known, when they were erected or removed.

OPENING GATES.

(c) If any gates on the way were ever locked please state, how often, and if known, by whom?

H RATCLIFFE & SON

Please mark on the attached plan the locations of the locked gates.

---

8. (a) Have you ever known of, excluding locked gates, any other obstructions to the way?

\*~~YES~~/NO

(b) If so, state (i) what type of obstruction was this?

(ii) When they were erected or removed?

(c) Please state, if known, who erected the obstructions and show the approximate position of the obstructions on the attached plan.

---

9. (a) Were you ever an owner or tenant of the land crossed by the way?

\*~~YES~~/NO

If YES please give dates.

(b) If you were an owner or tenant did you acknowledge the route as a Public Right of Way?

\*~~YES~~/NO

If YES please give dates.

(c) When you used the way were you working for any owner or tenant of the land adjoining or crossed by the way?

\*~~YES~~/NO

(d) If Yes to (c),

(i) What was your employment?

(ii) Between what years were you employed?

(e) If you were employed by the owner/ tenant

(i) Did you receive any instructions from the owner/tenant as to the use of the way by the public?

\*~~YES~~/NO

(ii) If so, what were your instructions?

(f) Did any relatives of yours ever work for an owner or tenant of land adjoining or crossed by the way? If so, what was their relationship to you?

---

\*~~YES~~/NO

10. (a) Have you ever been stopped or turned back when using the way?

~~\*/YES~~/NO

(b) Do you know, or have you heard of, anyone else having been prevented from using the way?

~~\*/YES~~/NO

(c) If yes to (a) or (b), please give details.

---

11. (a) Were you ever told by any owner or tenant of the land crossed by the way, or by anyone in their employment, that the way was not public?

~~\*/YES~~/NO

(b) If so, please state (i) Who told you?

(ii) When you were told?

(iii) What were you told?

---

12. (a) Have you ever seen any deterrent notices such as "Private", "No Road", "No Thoroughfare" or "Trespassers will be Prosecuted", on or near the way?

~~\*/YES~~/NO

(b) If so, please state what the notices said and show their approximate position on the attached plan.

---

13. (a) Have you ever seen any notices such as "Public Path", or "footpath", or any other similar notice on or near the way?

\*YES/~~NO~~

(b) Have you ever seen any direction signs, finger posts or other indicators on or near the way?

~~\*/YES~~/NO

(b) If YES to (a) or (b), please state what the notices or posts said and show their approximate position on the attached plan.

---

14. (a) Have you ever been given permission to use the way? (Whether or not you asked for it)

\*YES/NO

(b) Have you ever asked permission to use the way?

\*YES/NO

(c) If so, who gave you permission?

(d) When were you given permission?

(e) For what purpose were you given permission to use the way?

PUBLIC RIGHT  
OF WAY

15. (a) Have you seen other people using the way?

\*YES/NO

(b) How were they using the way (i.e. foot, horse)?

FOOT / HORSE

(c) Were they accompanying you? If so, please give details.  
(i.e. companions, rambling club, family, etc.)

NO

(d) If they were not accompanying you, were these people known to you?

NO

(e) How frequently did you see other people using the way?  
(i.e. daily, weekly, seasonal etc.)

WEEKLY | SEASONAL

(f) How many other people, approximately,  
did you see on these occasions?

1/2 MOST TIMES

(g) Please give any further details of other people's use  
of the way which you feel may be important.

AVOIDING THE USE OF  
MAIN A520

16. Have you ever been charged a monetary sum for using the path?  
If so, by whom?

\*YES/NO

17. (a) Do you have any documentary  
evidence about the way?

\*YES/NO

(b) If so, in what form is this?  
(i.e. maps, photos, etc. please attach a copy if possible)

(c) Would you be willing to make the original document  
available if necessary?

\*YES/NO

18. Can you give any further information about the way  
(continue on a separate sheet of paper if necessary).

THIS PATH AS ALWAYS BEEN A PUBLIC RIGHT  
OF WAY AND BRIDLE PATH, IN THE YEARS OF  
THE GYPIES THEY USED IT. THIS PATH  
SHOULD BE LEFT OPEN FOR HORSE-DRAWN  
VEHICLES. WHY IS IT CLOSED OFF WITH NO  
NOTIFICATION TO THE LOCAL PARISH COUNCIL  
AND FOR WHAT PURPOSE

19. Would you be prepared to give evidence of your use of the way at a public inquiry or in a court of law, if necessary?

\*YES/

---

**Please note** that this form will be open to members of the public including affected owners or occupiers of the land crossed by the way.

I certify that, to the best of my knowledge and belief, the information I have given in this statement is true.

Signature ..... *A. W. Champ* .....

Person taking this statement (if applicable).....

Date 13/3/2001 .....



7



**PUBLIC RIGHT OF WAY EVIDENCE FORM**  
**Important Note**

The object of this enquiry is simply to reach the truth of the matter, whatever it may be. Witnesses are therefore asked to answer the questions as fully as possible and not to keep back any information, whether for or against the public status claim. This is of particular importance if the information is to be of real value in establishing the status of the way.

Name of witness (~~Mr/Ms~~/Miss/Ms) ..... HELEN R. SLINN .....  
(Block Capitals please)

Address .....  
(Block Capitals please)

Telephone No. ....

Date of Birth ..... Occupation .....

**Please attach a map showing the claimed way marked in red.**

Description of claimed way:- (Include grid references if known)

From ROUGH COTE LANE

To BARN LANE.

\*Please delete as appropriate

**Please take time to answer the questions carefully and in full.**

1. (a) How many years have you known the way? 18 YRS
- (b) Does the way have a popular name? GREEN LANE
- (c) Have you personally used the above way? \*YES/~~NO~~
- (d) Did you only use part of the way? \*~~YES~~/NO
- Please do not use vague terms such as "often".**
- (e) During which years have you used the way? THROUGHOUT 1982 - 2001
- (f) Where were you going from/to? ROUGH COTE LANE TO SHEEPWASH & BACK
- (g) For what purpose? (e.g. work, pleasure) EXERCISING HORSES
- (h) How many times a year? (e.g. daily, weekly, seasonal) 2-3 TIMES PER WEEK
- (i) By what means? (e.g. on foot, horseback, motor vehicle etc) HORSE BACK
- (j) Is, or was, the way a short cut for you? NO
- (k) If so why? N/A
- (l) Please show on the attached plan the route of the way you have used.  
If you have only used part of the way please mark or indicate the part used.
- (m) Do you still use the way? NO, AS ACCESS STOPPED.
- (n) If not why not?

2. When using the path where did you live? **DILHORNE**

If at different places please provide details and years.

---

3. (a) How wide is the way? **2M - 6M**

(b) Is it the same width throughout its length? **NO, VARIOUS WIDTH.**

---

4. If you have ridden a horse on the way

(a) Where did you keep the horse? **DILHORNE / CAVERSWALL**

(b) Where did you start and finish your ride?

(c) Were you ever riding with the hunt when you used the way? **NO**

---

5. (a) When using the way did you ever see any other person driving motor or horse-drawn vehicles on the way? **\*YES/NO**

(b) If so, how often and what type of vehicle were they using?

**N/A**

(c) Have you ever driven, or been a passenger in, a motor or horse drawn vehicle on the way? **\*YES/NO**

(d) If YES to (c),

(i) How often was this?

(ii) What type of vehicle were you in?

(iii) For what purpose was it being used?

---

6. (a) Has the way always been on the same route? **\*YES/NO**

(b) If not, please describe the original route, state when the way was diverted and show details on a plan.

(c) Is the way a clearly defined track or path which a stranger to the vicinity could follow? **YES**

(d) Have you always kept to the route of the way between the start and finish, or have you wandered from the route?

**ALWAYS KEPT TO THE ROUTE.**

7. (a) Have there, to your knowledge, ever been any stiles or gates on the way? \*~~YES~~/NO

(b) If so, please mark on the attached plan the location of the stiles or gates and state, if known, when they were erected or removed.

(c) If any gates on the way were ever locked please state, how often, and if known, by whom?

Please mark on the attached plan the locations of the locked gates.

---

8. (a) Have you ever known of, excluding locked gates, any other obstructions to the way? \*~~YES~~/NO

(b) If so, state (i) what type of obstruction was this?

(ii) When they were erected or removed?

(c) Please state, if known, who erected the obstructions and show the approximate position of the obstructions on the attached plan.

---

9. (a) Were you ever an owner or tenant of the land crossed by the way? \*~~YES~~/NO  
If YES please give dates.

(b) If you were an owner or tenant did you acknowledge the route as a Public Right of Way? \*~~YES~~/NO N/A  
If YES please give dates.

(c) When you used the way were you working for any owner or tenant of the land adjoining or crossed by the way? \*~~YES~~/NO

(d) If Yes to (c),  
(i) What was your employment? N/A  
(ii) Between what years were you employed?

(e) If you were employed by the owner/ tenant  
(i) Did you receive any instructions from the owner/tenant as to the use of the way by the public? \*~~YES/NO~~ N/A  
(ii) If so, what were your instructions?

(f) Did any relatives of yours ever work for an owner or tenant of land adjoining or crossed by the way? \*~~YES~~/NO  
If so, what was their relationship to you?

10. (a) Have you ever been stopped or turned back when using the way? \*YES/NO

(b) Do you know, or have you heard of, anyone else having been prevented from using the way? \*YES/NO

(c) If yes to (a) or (b), please give details.

---

11. (a) Were you ever told by any owner or tenant of the land crossed by the way, or by anyone in their employment, that the way was not public? \*YES/NO

(b) If so, please state (i) Who told you?

(ii) When you were told?

(iii) What were you told?

---

12. (a) Have you ever seen any deterrent notices such as "Private", "No Road", "No Thoroughfare" or "Trespassers will be Prosecuted", on or near the way? \*YES/NO

(b) If so, please state what the notices said and show their approximate position on the attached plan.

---

13. (a) Have you ever seen any notices such as "Public Path", or "footpath", or any other similar notice on or near the way? \*YES/NO

(b) Have you ever seen any direction signs, finger posts or other indicators on or near the way? \*YES/NO

(b) If YES to (a) or (b), please state what the notices or posts said and show their approximate position on the attached plan.

---

14. (a) Have you ever been given permission to use the way? (Whether or not you asked for it) \*YES/NO

(b) Have you ever asked permission to use the way? \*YES/NO

(c) If so, who gave you permission?

(d) When were you given permission?

(e) For what purpose were you given permission to use the way?

15. (a) Have you seen other people using the way?

\*YES/NO

(b) How were they using the way (i.e. foot, horse)?

BY FOOT & HORSEBACK

(c) Were they accompanying you? If so, please give details.  
(i.e. companions, rambling club, family, etc.)

OCCASSIONALLY

(d) If they were not accompanying you, were these people known to you?

FAMILY / FRIENDS

(e) How frequently did you see other people using the way?  
(i.e. daily, weekly, seasonal etc.)

WEEKLY

(f) How many other people, approximately,  
did you see on these occasions?

3/4 PER WEEK

(g) Please give any further details of other people's use  
of the way which you feel may be important.

---

16. Have you ever been charged a monetary sum for using the path?  
If so, by whom?

\*YES/NO

---

17. (a) Do you have any documentary  
evidence about the way?

\*YES/NO

(b) If so, in what form is this?  
(i.e. maps, photos, etc. please attach a copy if possible)

(c) Would you be willing to make the original document  
available if necessary?

\*YES/NO

---

18. Can you give any further information about the way  
(continue on a separate sheet of paper if necessary).

IT IS A GREAT DISAPPOINTMENT NOT TO BE  
ABLE TO USE THE WAY!

HAVE HAD MANY A GOOD HACK THROUGH OVER  
MY CHILDHOOD & THROUGHOUT MY RECENT  
YEARS.

19. Would you be prepared to give evidence of your use of the way at a public inquiry or in a court of law, if necessary?


\*YES/~~NO~~

---

**Please note** that this form will be open to members of the public including affected owners or occupiers of the land crossed by the way.

I certify that, to the best of my knowledge and belief, the information I have given in this statement is true.


Signature .....



Person taking this statement (if applicable).....

Date .....

4/3/2001







**PUBLIC RIGHT OF WAY EVIDENCE FORM**  
**Important Note**

The object of this enquiry is simply to reach the truth of the matter, whatever it may be. Witnesses are therefore asked to answer the questions as fully as possible and not to keep back any information, whether for or against the public status claim. This is of particular importance if the information is to be of real value in establishing the status of the way.

Name of witness (Mr/Mrs/Miss/Ms) ..... J. T. Purvis .....  
(Block Capitals please)

Address ..... [REDACTED] .....  
(Block Capitals please)

Telephone No. [REDACTED] .....

Date of Birth [REDACTED] Occupation [REDACTED] .....

**Please attach a map showing the claimed way marked in red.**

Description of claimed way:- (Include grid references if known)

From ROUGHKOTE HAMLET

To THE A530 MEET TO LEER ROAD, AND TO PROVIDE ACCESS TO LAND OWNED BY OUR FAMILY

\*Please delete as appropriate

**Please take time to answer the questions carefully and in full.**

1. (a) How many years have you known the way? FOR LIFE
- (b) Does the way have a popular name? GREEN LANE ROUGHKOTE
- (c) Have you personally used the above way? \*YES/NO
- (d) Did you only use part of the way? \*YES/NO ALL THE WAY
- Please do not use vague terms such as "often".**
- (e) During which years have you used the way? EVERY YEAR
- (f) Where were you going from/to? FROM HOME TO A530
- (g) For what purpose? (e.g. work, pleasure) BOTH
- (h) How many times a year? (e.g. daily, weekly, seasonal) WEEKLY
- (i) By what means? (e.g. on foot, horseback, motor vehicle etc) FOOT & HORSEBACK
- (j) Is, or was, the way a short cut for you? YES
- (k) If so why? CONVENIENCE & SAFETY
- (l) Please show on the attached plan the route of the way you have used.  
If you have only used part of the way please mark or indicate the part used.
- (m) Do you still use the way? YES
- (n) If not why not?

2. When using the path where did you live? *AT ROUGHKOTE.*

If at different places please provide details and years.

---

3. (a) How wide is the way? *BETWEEN 10 & 12 FEET HEDGE ROW TO HEDGE ROW*

(b) Is it the same width throughout its length? *MOSTLY*

---

4. If you have ridden a horse on the way

(a) Where did you keep the horse? *HOME ADDRESS*

(b) Where did you start and finish your ride? *HOME TO HOME, VIA VARIOUS ROUTES,*

(c) Were you ever riding with the hunt when you used the way? *NO*

---

5. (a) When using the way did you ever see any other person driving motor or horse-drawn vehicles on the way? *\*YES/NO TRACTORS IE, HAY CARTS*

(b) If so, how often and what type of vehicle were they using? *EXERCISE CARTS & "TRAPS"*

(c) Have you ever driven, or been a passenger in, a motor or horse drawn vehicle on the way? *\*YES/NO*

(d) If YES to (c),

(i) How often was this? *OCCASIONALLY. ~~SOME MANURE SPREADING~~  
& HAY*

(ii) What type of vehicle were you in? *FARM VEHICLE. & HORSE DRAWN*

(iii) For what purpose was it being used? *ACCESS TO OWN FIELD. MANURE SPREADING  
& HAY MAKING*

---

6. (a) Has the way always been on the same route? *\*YES/NO*

(b) If not, please describe the original route, state when the way was diverted and show details on a plan.

(c) Is the way a clearly defined track or path which a stranger to the vicinity could follow? *NOT FROM ROUGHKOTE END*

(d) Have you always kept to the route of the way between the start and finish, or have you wandered from the route? *YES*

7. (a) Have there, to your knowledge, ever been any stiles or gates on the way? \*YES/NO  
*ONLY RECENTLY 3/1/01*

(b) If so, please mark on the attached plan the location of the stiles or gates and state, if known, when they were erected or removed.

(c) If any gates on the way were ever locked please state, how often, and if known, by whom?

Please mark on the attached plan the locations of the locked gates.

---

8. (a) Have you ever known of, excluding locked gates, any other obstructions to the way? \*YES/NO

(b) If so, state (i) what type of obstruction was this?

(ii) When they were erected or removed?

(c) Please state, if known, who erected the obstructions and show the approximate position of the obstructions on the attached plan.

---

9. (a) Were you ever an owner or tenant of the land crossed by the way? \*YES/NO

If YES please give dates. *FAMILY OWNED 1919*

(b) If you were an owner or tenant did you acknowledge the route as a Public Right of Way? \*YES/NO

If YES please give dates.

(c) When you used the way were you working for any owner or tenant of the land adjoining or crossed by the way? \*YES/NO

(d) If Yes to (c),

(i) What was your employment? *—*

(ii) Between what years were you employed? *—*

(e) If you were employed by the owner/ tenant

(i) Did you receive any instructions from the owner/tenant as to the use of the way by the public? \*YES/NO

(ii) If so, what were your instructions? *N/A*

(f) Did any relatives of yours ever work for an owner or tenant of land adjoining or crossed by the way? \*YES/NO  
If so, what was their relationship to you? *N/A*

---

10. (a) Have you ever been stopped or turned back when using the way? \*YES/NO

(b) Do you know, or have you heard of, anyone else having been prevented from using the way? \*YES/NO

(c) If yes to (a) or (b), please give details. *BY FENCE & STILES  
RECENTLY ERECTED*

---

11. (a) Were you ever told by any owner or tenant of the land crossed by the way, or by anyone in their employment, that the way was not public? \*YES/NO

(b) If so, please state (i) Who told you? —

(ii) When you were told? —

(iii) What were you told? —

---

12. (a) Have you ever seen any deterrent notices such as "Private", "No Road", "No Thoroughfare" or "Trespassers will be Prosecuted", on or near the way? \*YES/NO

(b) If so, please state what the notices said and show their approximate position on the attached plan.

---

13. (a) Have you ever seen any notices such as "Public Path", or "footpath", or any other similar notice on or near the way? \*YES/NO

(b) Have you ever seen any direction signs, finger posts or other indicators on or near the way? \*YES/NO

(b) If YES to (a) or (b), please state what the notices or posts said and show their approximate position on the attached plan.

---

14. (a) Have you ever been given permission to use the way? (Whether or not you asked for it) \*YES/NO

(b) Have you ever asked permission to use the way? \*YES/NO

(c) If so, who gave you permission? *N/17*

(d) When were you given permission? *11*

(e) For what purpose were you given permission to use the way? *11*

15. (a) Have you seen other people using the way?

\*YES/NO

(b) How were they using the way (i.e. foot, horse)?

BOTH

(c) Were they accompanying you? If so, please give details.  
(i.e. companions, rambling club, family, etc.)

(d) If they were not accompanying you, were these people known to you?

NOT ALWAYS

(e) How frequently did you see other people using the way?  
(i.e. daily, weekly, seasonal etc.)

DAILY

(f) How many other people, approximately,  
did you see on these occasions?

VARYING - MORE AT WEEKENDS

(g) Please give any further details of other people's use  
of the way which you feel may be important.

ACCESS TO FIELDS THROUGH GATES  
OF THE WAY. TO MAINTAIN HERDS  
& WALKERS & RIDERS.

---

16. Have you ever been charged a monetary sum for using the path?  
If so, by whom?

\*YES/NO

---

17. (a) Do you have any documentary  
evidence about the way?

\*YES/NO  
YES

(b) If so, in what form is this?  
(i.e. maps, photos, etc. please attach a copy if possible)

MAPS - I.E. OS

(c) Would you be willing to make the original document  
available if necessary?

\*YES/NO

---

18. Can you give any further information about the way  
(continue on a separate sheet of paper if necessary).

19. Would you be prepared to give evidence of your use of the way at a public inquiry or in a court of law, if necessary?

\*YES/NO

---

**Please note** that this form will be open to members of the public including affected owners or occupiers of the land crossed by the way.

I certify that, to the best of my knowledge and belief, the information I have given in this statement is true.

Signature ..... *S. J. Purdy* .....

Person taking this statement (if applicable).....

Date ..... *18 February, 2001.* .....



CAVERSWALL AND WERRINGTON CP

DILHORNE CP

